


► FINANCIAL REPORT..... 2

○ ISSUE 2 | ○ VOLUME 2 | ○ JULY 2013



► SUMMARY PER PRACTICE
..... 3



► FY13 IMPLEMENTED AGE
PRACTICES 4

West Virginia AgEP


ADMINISTERED BY: WEST VIRGINIA CONSERVATION DISTRICTS WITH
ASSISTANCE FROM THE WEST VIRGINIA CONSERVATION AGENCY

AgEP will provide opportunities for demonstration of site-specific agricultural best management practices and the education of agricultural operators about innovative management and conservation practices and methods. AgEP supports implementation of new / innovative best management practices. CDs have discretion related to the evaluation and funding of these types of practices.

Conservation Best Management Practices

West Virginia Agricultural Enhancement Program's (AgEP) mission is to assist the agriculture cooperators of West Virginia Conservation Districts with the voluntary implementation of best management practices (BMPs) on agricultural lands in order to conserve and improve land and water quality. The program offers technical and financial assistance as an incentive to implement suggested BMPs. Additional practice options will be determined by each Conservation District to best address the needs of the district.

AgEP is a simple, user-friendly program intended to encourage participation. Overall program objectives include the reduction of nutrients and sediment from entering the waters of the state. Each conservation district has the ability to modify the program to address specific agricultural issues in their area.



AgEP Questions/Comments?

Contact a member of the AgEP Committee: Jim Caldwell (NPCD), Bill Coffindaffer (WFCD), Oscar Harris (WCD), Jim Moore (EPCD), Gary Sawyers (GVCD), Joe Woolweaver (LKCD), Russ Campbell (WVCA), Larry Layman (WVCA), Jennifer Skaggs (WVCA), Suzie Steele (WVCA), J.R. Wolfe (NRCS)

For WV Conservation District contact information, visit:
<http://www.wvca.us/directory/cdo.cfm>

AgEP Financial Report

July 1, 2012 - June 30, 2013

**Dollars spent include AgEP and LIP contracts.*

FINANCIAL REPORT

July 2013

	AgEP Dollars Paid 7/1/2012 - 6/30/2013	Number of AgEP Paid Applications
Capitol Conservation District	\$18,155.69	19
Elk Conservation District	\$64,330.69	47
Eastern Panhandle Conservation District	\$144,153.81	175
Guyan Conservation District	\$60,979.94	40
Greenbrier Valley Conservation District	\$137,335.73	47
Little Kanawha Conservation District	\$45,424.10	34
Monongahela Conservation District	\$50,185.26	34
Northern Panhandle Conservation District	\$73,896.01	37
Potomac Valley Conservation District	\$119,692.76	83
Southern Conservation District	\$135,793.20	98
Tygarts Valley Conservation District	\$86,345.50	106
Upper Ohio Conservation District	\$39,014.91	13
Western Conservation District	\$167,261.31	70
West Fork Conservation District	\$92,943.63	65
TOTAL:	\$1,235,512.54	868

CURRENT FY 14 PRACTICES

⇒ Cover Crop	⇒ Lime	⇒ Pond Clean Out
⇒ Exclusion Fence	⇒ Mortality Composting	⇒ Stream Protection
⇒ Frost Seeding	⇒ Nutrient Management	⇒ Urban Agriculture
⇒ Heavy Use Protection Area	⇒ Pasture Division Fence	⇒ Watering System
⇒ High Tunnel	⇒ Pasture Reseeding	⇒ Winter Grazing
⇒ Invasive Species Management	⇒ Pollinator	

FY 13 Summary

Per Practice

Information per AgEP database 7/15/2013
















FY 13 Summary Per Practice

<u>Practice</u>	<u>Unit Totals</u>	<u>Number of Paid Applications</u>
Cover Crop	2,343 acres	131
Exclusion Fence	6,098 feet	6
Frost Seeding	2,551 acres	53
Heavy Use Protection Area	11 areas	11
Invasive Species Management	1,727 acres	71
Lime	12,191 acres / 28,593 tons	358
Nutrient Management	2,970 acres	158
Pasture Division Fence	31,663 feet	21
Pasture Seeding	210 acres	8
Pond Clean Out	3 ponds	3
Stream Protection	5,783 feet	3
Urban Agriculture	5 units	5
Watering System	36 systems / components	36
Woodland Access Road	4 roads	4
<i>*ISM acres include brush acres</i>		868

Application Summary:

- ⇒ AgEP Applications - 1,572
- ⇒ Cooperators - 631
- ⇒ AgEP Applications Paid - 868

FY13 Implemented AgEP Practices

 Capitol CD	 Eastern Panhandle CD	 Elk CD	 Greenbrier Valley CD
Lime	Aerial Seeding of Cover Crops	Nutrient Management	High Tunnel
 Guyan CD	 Little Kanawha CD	 Monongahela CD	 Northern Panhandle CD
Lime & Nutrient Management	Watering System Component	Trough for Watering System	Division Fence
 Potomac Valley CD	 Southern CD	 Tygarts Valley CD	 Upper Ohio CD
Heavy Use Area Protection	Lime	Pond Exclusion Fence	Lime
 West Fork CD	 Western CD		
Well Drilling for Watering System	Watering System Component		

REMINDER



Lime Incentive Program (LIP) is now closed. All contracts have been completed or cancelled. LIP database can still be accessed and is READ ONLY.

AgEP Field Staff:

Capitol CD and Elk CD

Ben Marcum - (304) 590-1540

Eastern Panhandle CD

Barbie Elliott - (304) 263-4376

Greenbrier Valley CD

Devin Johnston & Jarrett McGlaughlin - (304) 645-6173

Guyan CD and Western CD

Mark Buchanan - (304) 523-5681

Little Kanawha CD, West Fork CD & Tygarts Valley CD

Amy Sine - (304) 932-3624

Monongahela CD

Brad Durst - (304) 541-9822

Northern Panhandle CD & Upper Ohio CD

Jennifer Kile - (304) 242-0576

Potomac Valley CD

Carla Hardy - (304) 538-7581

Southern CD

Danny Carter - (304) 253-0261

